



tokyo has its parks.

but, depending on your routine, it's more concrete than green. by far.

there's the sakura madness once a year, when the city, the country, and the world rushes to capture every petal of every flower with their phones and cameras.

but it is safe to say that before and after the cherry blossoms—if you don't look for the green—it's mostly buildings.

a skyline with so many of them, that it is sometimes hard to understand where one building ends and another starts.

these photos are from the shinjuku gyoen national park.

as you will see, most of them were taken with me pointing the camera upwards.

i like the patterns, the curves, the circulatory system meets nervous system lines.

i googled the definition for 'circulatory system':

*"the blood circulatory system, consists of the heart, blood, and blood vessels.*

*the circulatory system is an organ system that uses the heart to pump the blood through blood vessels –*

*the arteries, veins, and capillaries, to and from all the tissues in the body."*

so i guess it makes sense to look up.

ah, the last three slides don't fit [but do] with the rest.

those are of people leaving the park on their way back to the city.

ok, the very last one doesn't make any sense.

[so think of it as when you would develop a film in the past at the photo store—

and when you got the prints back,

you realized that someone had borrowed the camera and left a photo at the very end of the roll as a surprise for you.]








































































老舗プロダクション  
スコール株式会社

渋谷区千駄ヶ谷5-12-17 無印





Your location

Shinjuku Gyoen National Garden

Add destination

Leave now Options

Send directions to your phone

via 都道319号 16 min 4.5 km  
Fastest route now due to traffic conditions

Details

via 外苑西通り/都道418号 17 min 4.4 km  
Heavy traffic, as usual

3:19 PM—3:52 PM 33 min  
品97

Explore Shinjuku Gyoen National Garden

